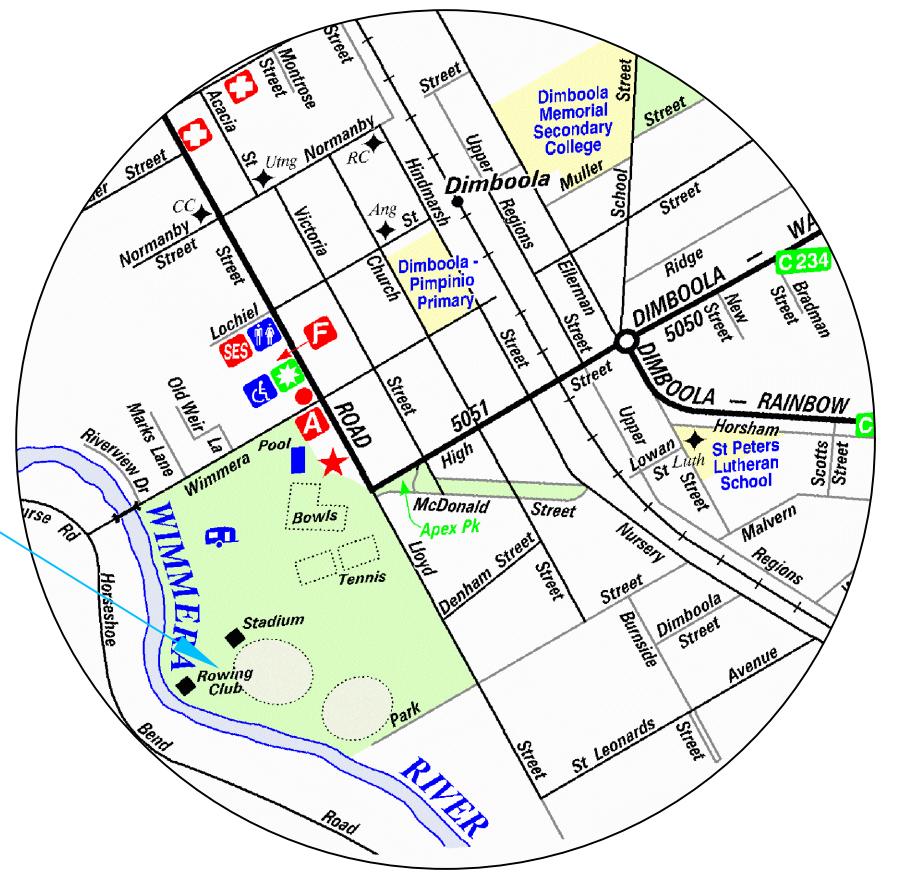


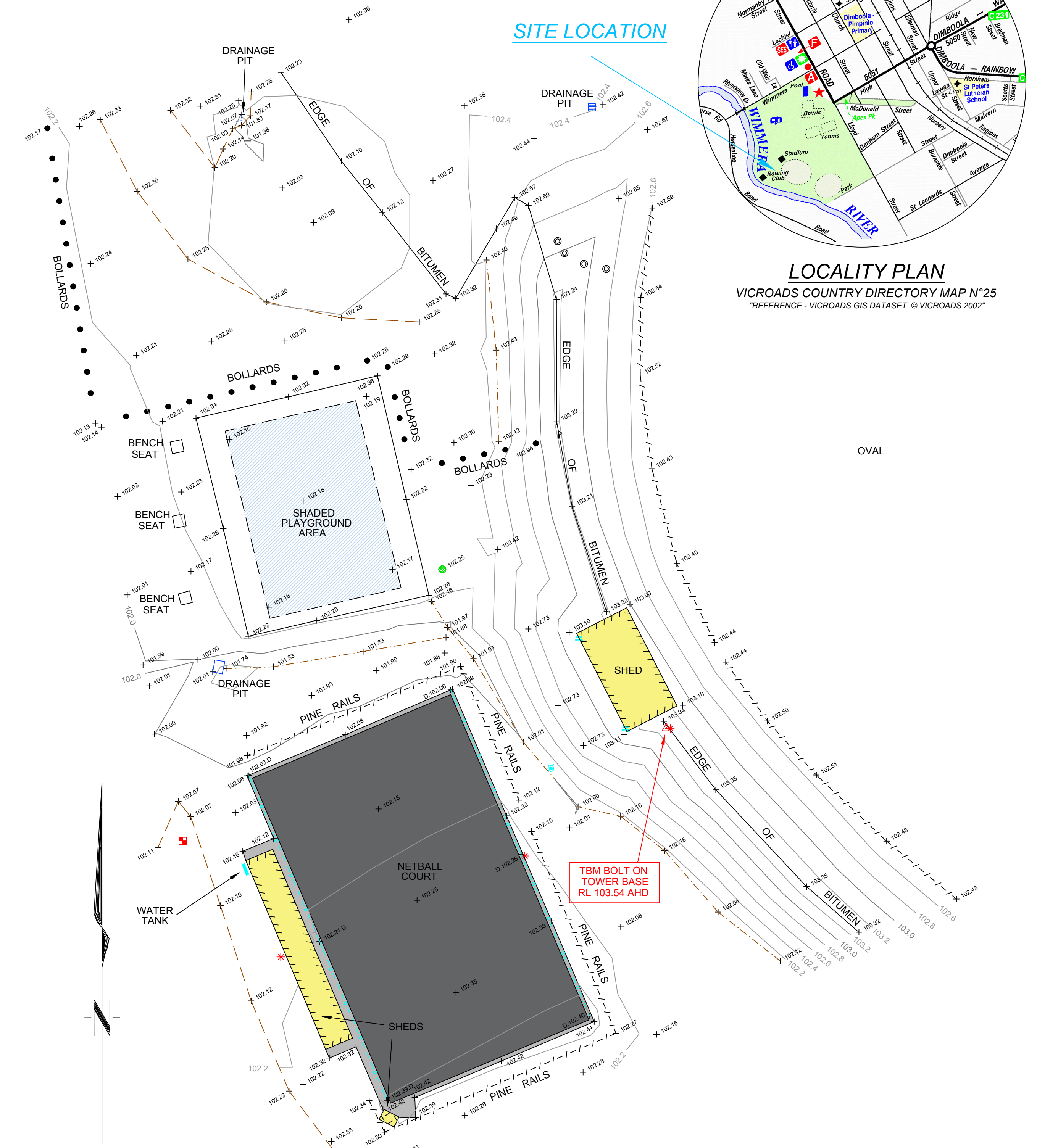
SITE LOCATION



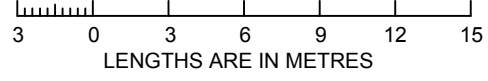
LOCALITY PLAN

VICROADS COUNTRY DIRECTORY MAP N°25
"REFERENCE - VICROADS GIS DATASET © VICROADS 2002"

OVAL



SCALE 1:300



LEGEND	
	EDGE OF TRACK
	TOE OF BANK
	FENCE
	DRAIN
	BOLLARD
	LIGHT POLE
	SEWERAGE MANHOLE
	TAP
	IRRIGATION VALVE
	ELECTRICITY JUNCTION BOX
	FLAG POLE

NOTATIONS

LEVELS SHOWN THUS + ARE IN METRES TO AUSTRALIAN HEIGHT DATUM BASED ON DIMBOOLA PM 32 (RL 103.512).

THE POSITIONS OF UNDERGROUND SERVICES HAVE BEEN LOCATED WHERE POSSIBLE BY FIELD SURVEY. SOME SERVICE POSITIONS HAVE BEEN PLOTTED FROM THE RECORDS OF THE RELEVANT AUTHORITIES WHERE AVAILABLE.

PRIOR TO EXCAVATION OR CONSTRUCTION ON THE SITE THE RELEVANT AUTHORITY SHOULD BE CONTACTED FOR POSSIBLE LOCATION OF FURTHER UNDERGROUND SERVICES AND DETAILED LOCATIONS OF ALL SERVICES.

THIS NOTE IS AN INTEGRAL PART OF THIS PLAN.

Ferguson Perry Surveying Pty Ltd
62 McLachlan Street Horsham,
Victoria 3400
ABN 76126 194 483

T (03) 5382 2023
F (03) 5381 1544
E admin@fergusonperry.com.au

A member of Alexander Symonds Group

+ Property + Land Development +
+ Construction + Mining +
+ Spatial Information Management +

N°.	DATE	REVISION
1	29/05/17	NEW TBM ADDED

SCALE: 1:300 (A2)
DESIGNED:
DRAWN: M.H. 22-02-17
APPROVED:

**FEATURE AND LEVEL PLAN
AT DIMBOOLA RECREATIONAL
RESERVE, LLOYD STREET, DIMBOOLA**

SHEET 1 OF 1 DRAWING N°. H003117 REV.1